



### Directions to Cumberland County Civic Center

1 Civic Ctr Sq, Portland, ME 04101 - (207) 775-3458




**257 mi** – about **4 hours 43 mins**


Marshwoods Tournament

300 Whittlesey Dr, Bethel, CT 06801

1. Head **southwest** on **Whittlesey Dr** toward **Judd Ave** go 121 ft  
total 121 ft
2. Turn left at **Judd Ave** go 0.2 mi  
total 0.2 mi
3. Turn left at **CT-302 E/Dodgingtown Rd/Milwaukee Ave**  
Continue to follow CT-302 E/Dodgingtown Rd  
About 6 mins go 3.0 mi  
total 3.2 mi
4. Keep left at the fork  
Continue to follow CT-302 E/Sugar St  
About 6 mins go 3.3 mi  
total 6.4 mi
5. Turn left at **Main St**  
About 2 mins go 0.4 mi  
total 6.8 mi
6. Take the 1st right onto **US-6 E/Church Hill Rd**  
About 2 mins go 0.9 mi  
total 7.8 mi
7. Turn right to merge onto **I-84 E/US-6 E** toward **Waterbury**  
Continue to follow I-84 E  
About 29 mins go 25.1 mi  
total 32.9 mi
8. Take exit **27** to merge onto **I-691 E** toward **Meriden** go 8.6 mi  
total 41.5 mi
9. Take exit **11** on the left to merge onto **I-91 N** toward **Hartford/Springfield**  
About 17 mins go 16.7 mi  
total 58.2 mi
10. Take exit **29** to merge onto **CT-15 N/US-5 N** toward **I-84 E/E Hartford/Boston** go 0.5 mi  
total 58.7 mi
11. Continue onto **CT-15 N**  
About 2 mins go 1.5 mi  
total 60.3 mi
12. Merge onto **I-84 E**  
**Partial toll road**  
Entering Massachusetts  
About 42 mins go 40.8 mi  
total 101 mi
13. Keep right at the fork, follow signs for **I-90 E/N.H. - Maine/Boston** and merge onto **I-90 E**  
**Toll road**  
About 12 mins go 11.7 mi  
total 113 mi
14. Take exit **10** to merge onto **I-290 E** toward **Worcester**  
**Partial toll road**  
About 23 mins go 21.2 mi  
total 134 mi
15. Take exit **26B** on the left to merge onto **I-495 N** toward **Lowell**  
About 59 mins go 56.1 mi  
total 190 mi
16. Merge onto **I-95 N**  
**Partial toll road**  
Passing through New Hampshire  
Entering Maine  
About 1 hour 3 mins go 61.0 mi  
total 251 mi
17. Slight right at **I-295 N** (signs for **S Portland/Downtown Portland**)  
**Partial toll road**  
About 3 mins go 2.9 mi  
total 254 mi



- |                                                                                   |                                                                           |                           |
|-----------------------------------------------------------------------------------|---------------------------------------------------------------------------|---------------------------|
|                                                                                   | 18. Take the exit toward <b>S Portland</b><br>About 1 min                 | go 0.5 mi<br>total 254 mi |
|                                                                                   | 19. Continue straight                                                     | go 0.3 mi<br>total 255 mi |
|                                                                                   | 20. Continue straight onto <b>Veterans Memorial Bridge</b><br>About 1 min | go 0.4 mi<br>total 255 mi |
|  | 21. Turn right at <b>W Commercial St/US-1 Alt S</b><br>About 3 mins       | go 1.5 mi<br>total 257 mi |
|  | 22. Turn left at <b>Center St</b><br>About 1 min                          | go 0.2 mi<br>total 257 mi |
|  | 23. Turn left at <b>Spring St</b><br>Destination will be on the right     | go 230 ft<br>total 257 mi |

 **Cumberland County Civic Center**  
1 Civic Ctr Sq, Portland, ME 04101 - (207) 775-3458

These directions are for planning purposes only. You may find that construction projects, traffic, weather, or other events may cause conditions to differ from the map results, and you should plan your route accordingly. You must obey all signs or notices regarding your route.

Map data ©2011 Google

Directions weren't right? Please find your route on [maps.google.com](http://maps.google.com) and click "Report a problem" at the bottom left.